

The Operation Annapoorna

Objective: It is a humble effort to feed the hungry by supplying homemade food.

Context: This program is aimed at addressing the issue of hunger and malnutrition among the homeless people of Kandanassery Panchayath and Guruvayur Municipality in Thrissur District, Kerala. Food packets are gathered and distributed to underprivileged individuals who otherwise have no proper access to good food

The practice: collect lunch packets prepared by faculty members and students from all departments and distribute them among needy people.

Evidence of success: A large number of them rely on begging for sustenance. The program distributes food packets to the poor and needy in the area. The program has been running successfully and has been able to distribute more than 750 food packets to the less fortunate in the community.

Issues faced and resources needed: it requires continuous support of students and teachers as it is made possible by the generous donations of them.

Feel n' heal

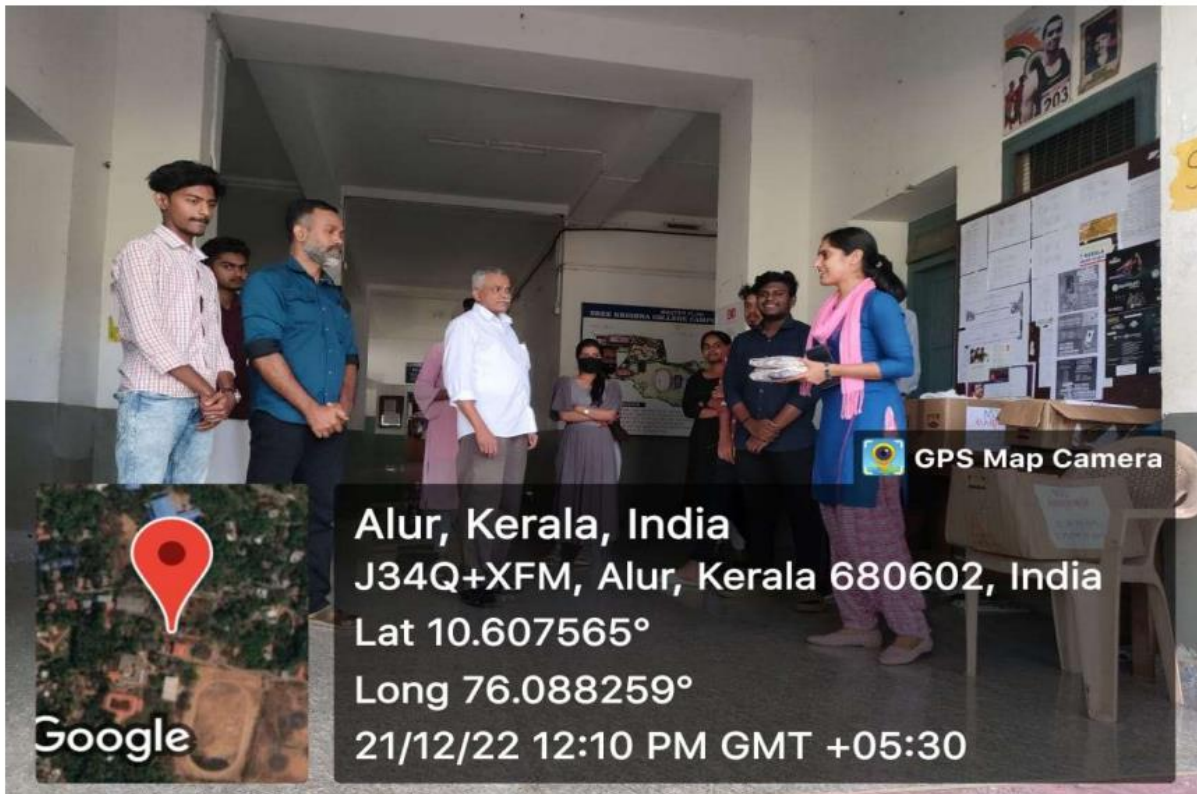
Objective: Under the motto "Feel 'n Heal," launch a series of events with the intention of giving back to society and the environment.

Context: To inculcate the feeling of belongingness and compassion in students towards their fellow beings and environment.

The Practice: The college is closely associated with a special school called Chaithanya for autistic children and also constructed a campus-based organic farm.

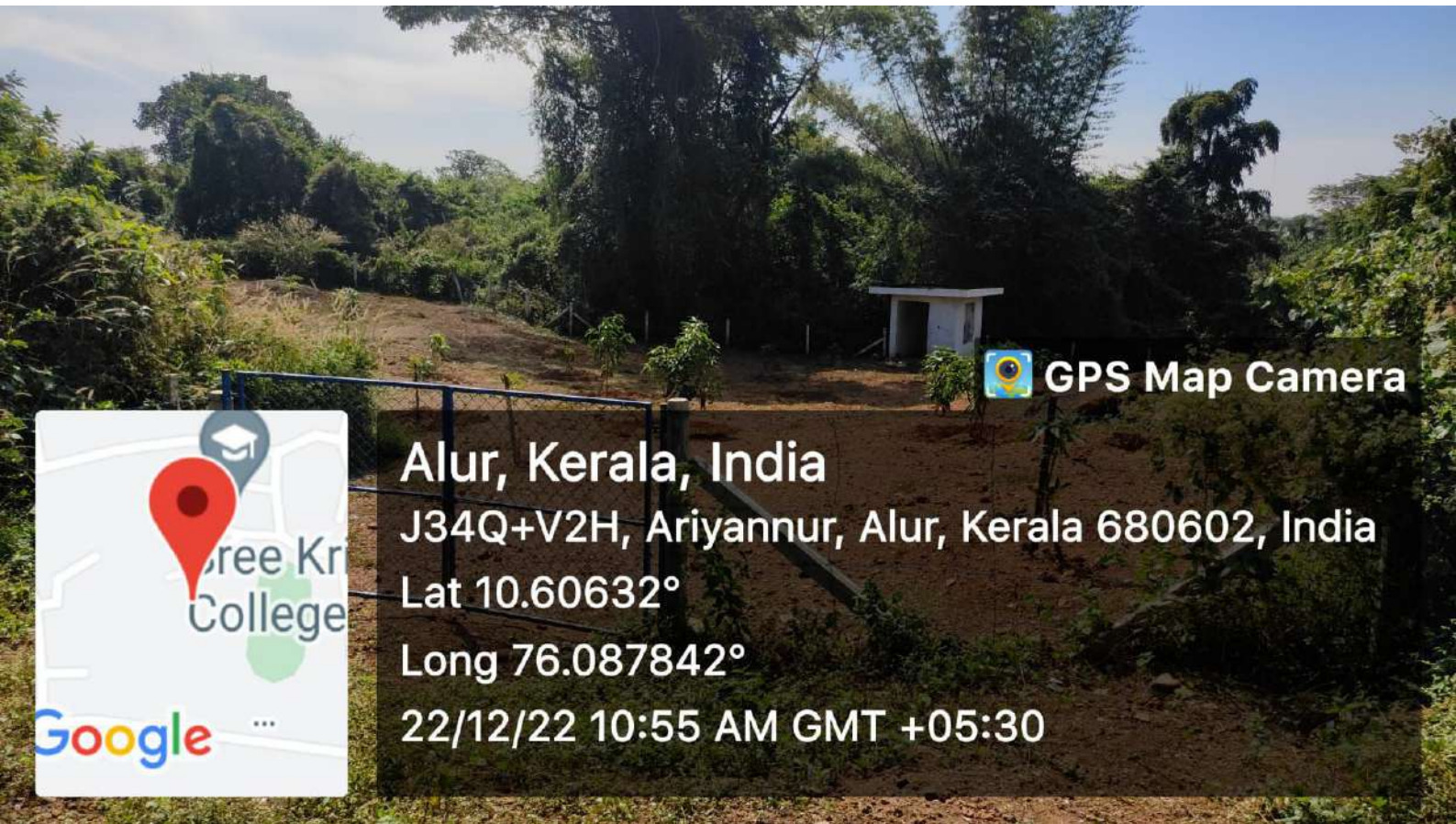
Evidence of success: A Mango tree plantation area in the college campus with the help of a charitable organisation called Mercy Cops on 23 Jun 2022. Students cultivated various vegetables in the campus. Notebooks made by the students of Chaithanya Special School was bought by the students and teachers.

Problems encountered and resources required: Maintenance of the trees during summer seems difficult due to water shortage. Continuous support from students and teachers has to be ensured to extend help to children with special needs.



Alur, Kerala, India
 J34Q+XFM, Alur, Kerala 680602, India
 Lat 10.607565°
 Long 76.088259°
 21/12/22 12:10 PM GMT +05:30





 GPS Map Camera

Alur, Kerala, India

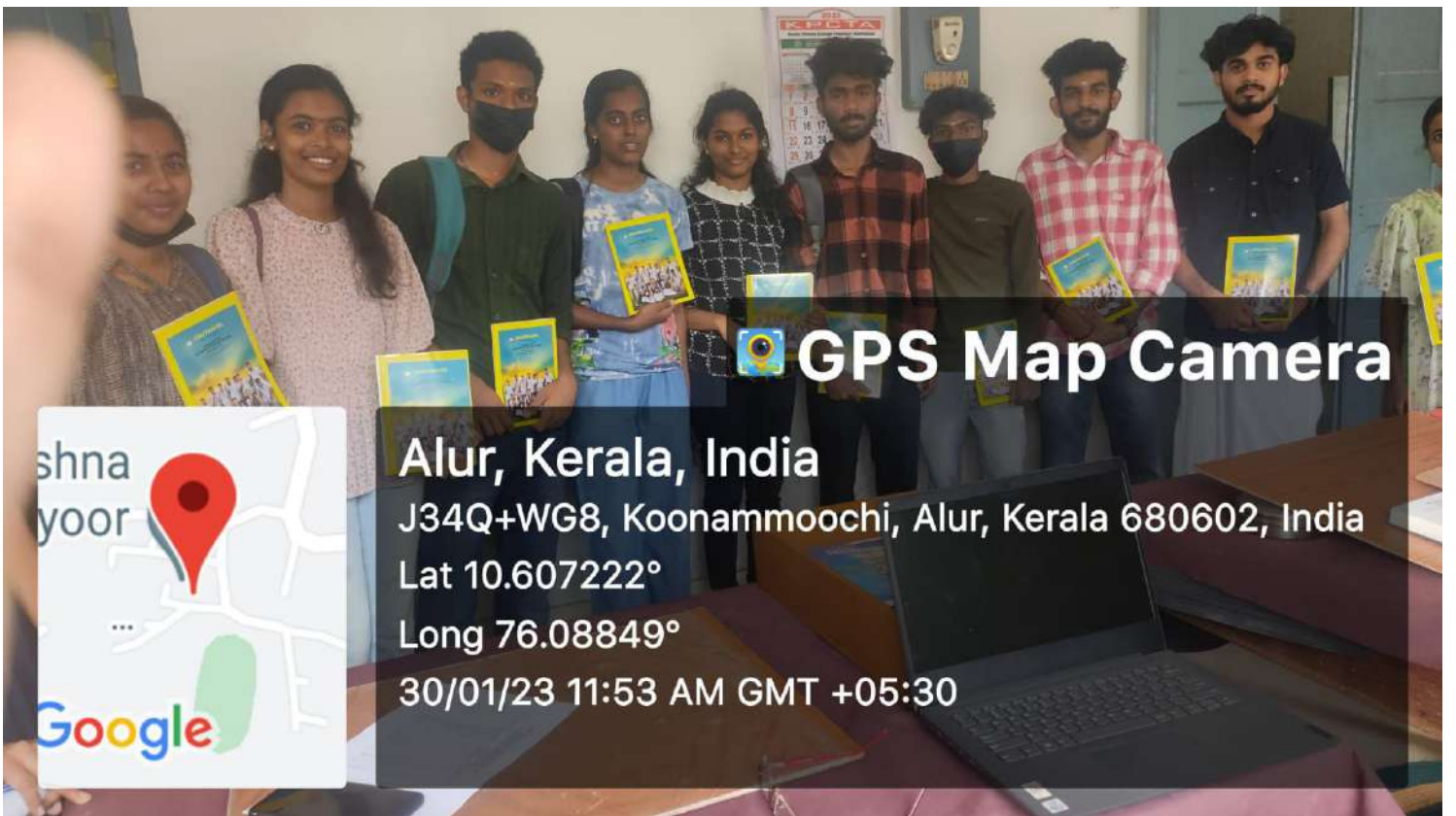
J34Q+V2H, Ariyannur, Alur, Kerala 680602, India

Lat 10.60632°

Long 76.087842°

22/12/22 10:55 AM GMT +05:30


Shree Kr
College
Google ...



 **GPS Map Camera**

Alur, Kerala, India

J34Q+WG8, Koonammoochi, Alur, Kerala 680602, India

Lat 10.607222°

Long 76.08849°

30/01/23 11:53 AM GMT +05:30

shna
yoor



Google



 **GPS Map Camera**

Kunnamkulam, Kerala, India
J3R5+42G, Kunnamkulam, Kerala 680523, India
Lat 10.640303°
Long 76.05767°
18/01/23 02:48 PM GMT +05:30

Chait
Spec
...
Google



Bala Sahaya Samithi, Kunnankulam

(Registered under the charities, Act, XII of 1955 - Kerala)
Kurukkanpara, KUNNAMKULAM - 680 503, Kerala, India.

Reg. No. 77/1980.

Income Tax Exemption U/S 80G. Order No. CIT-TCR/Tech 80G - 29/2009-10

Phone : 7293446141, 7293446151

No.

Date... 19/1/23.....

Received with thanks ~~8005~~ M/s. Sreekrishna college.
GURUVAYOOR

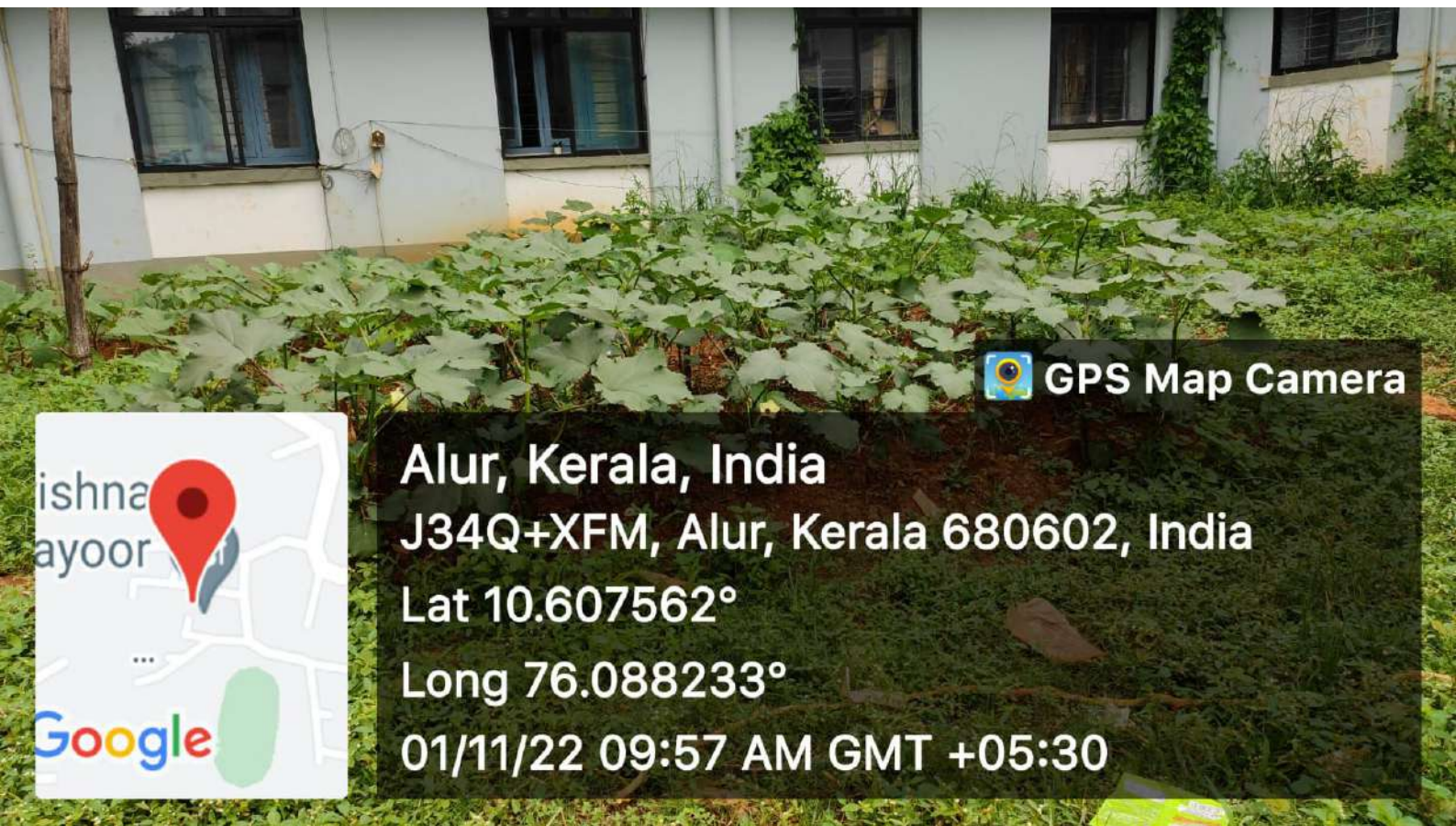
Twelve thousand five hundred only..... the sum of Rupees (in words)
..... on a/c of Vocational income:

₹ 12500/-

for Treasurer

Chaithanya Service Projects:-

- * Special School, * Early Detection & Intervention Centre, * Vocational Centre - For the Mentally Handicapped Children.
- * Special Training Centre - For the Learning disabled Children, * Counselling Centre - For the Public.



 **GPS Map Camera**

Alur, Kerala, India
J34Q+XFM, Alur, Kerala 680602, India
Lat 10.607562°
Long 76.088233°
01/11/22 09:57 AM GMT +05:30

